

# ELEVATION CERTIFICATE

OMB No. 1660-0008  
Expires March 31, 2012

Important: Read the instructions on pages 1-9.

## SECTION A - PROPERTY INFORMATION

A1. Building Owner's Name <u>George</u>		For Insurance Company Use:	
		Policy Number	
A2. Building Street Address (including Apt., Unit, Suite, and/or Bldg. No.) or P.O. Route and Box No. <u>320 South Beach Blvd.</u>		Company NAIC Number	
City <u>Waveland</u> State <u>MS</u> ZIP Code <u>39576</u>			
A3. Property Description (Lot and Block Numbers, Tax Parcel Number, Legal Description, etc.) <u>Part of Lot B Farrar S/D</u>			
A4. Building Use (e.g., Residential, Non-Residential, Addition, Accessory, etc.) <u>Residential</u>			
A5. Latitude/Longitude: Lat. <u>30-16-32.5</u> Long. <u>-89-22-31.0</u>		Horizontal Datum: <input type="checkbox"/> NAD 1927 <input checked="" type="checkbox"/> NAD 1983	
A6. Attach at least 2 photographs of the building if the Certificate is being used to obtain flood insurance.			
A7. Building Diagram Number <u>5</u>			
A8. For a building with a crawlspace or enclosure(s):		A9. For a building with an attached garage:	
a) Square footage of crawlspace or enclosure(s) <u>NA</u> sq ft		a) Square footage of attached garage <u>NA</u> sq ft	
b) No. of permanent flood openings in the crawlspace or enclosure(s) within 1.0 foot above adjacent grade <u>NA</u>		b) No. of permanent flood openings in the attached garage within 1.0 foot above adjacent grade <u>NA</u>	
c) Total net area of flood openings in A8.b <u>NA</u> sq in		c) Total net area of flood openings in A9.b <u>NA</u> sq in	
d) Engineered flood openings? <input type="checkbox"/> Yes <input checked="" type="checkbox"/> No		d) Engineered flood openings? <input type="checkbox"/> Yes <input checked="" type="checkbox"/> No	

## SECTION B - FLOOD INSURANCE RATE MAP (FIRM) INFORMATION

B1. NFIP Community Name & Community Number <u>Waveland 285262</u>		B2. County Name <u>Hancock</u>		B3. State <u>MS</u>	
B4. Map/Panel Number <u>28045C-0344</u>	B5. Suffix <u>D</u>	B6. FIRM Index Date <u>10/16/2009</u>	B7. FIRM Panel Effective/Revised Date <u>10/16/2009</u>	B8. Flood Zone(s) <u>VE</u>	B9. Base Flood Elevation(s) (Zone AO, use base flood depth) <u>21' *</u>
B10. Indicate the source of the Base Flood Elevation (BFE) data or base flood depth entered in Item B9. <input type="checkbox"/> FIS Profile <input checked="" type="checkbox"/> FIRM <input type="checkbox"/> Community Determined <input type="checkbox"/> Other (Describe) _____					
B11. Indicate elevation datum used for BFE in Item B9: <input type="checkbox"/> NGVD 1929 <input checked="" type="checkbox"/> NAVD 1988 <input type="checkbox"/> Other (Describe) _____					
B12. Is the building located in a Coastal Barrier Resources System (CBRS) area or Otherwise Protected Area (OPA)? <input type="checkbox"/> Yes <input checked="" type="checkbox"/> No Designation Date _____ <input type="checkbox"/> CBRS <input type="checkbox"/> OPA					

## SECTION C - BUILDING ELEVATION INFORMATION (SURVEY REQUIRED)

C1. Building elevations are based on:  Construction Drawings\*  Building Under Construction\*  Finished Construction  
\*A new Elevation Certificate will be required when construction of the building is complete.

C2. Elevations – Zones A1-A30, AE, AH, A (with BFE), VE, V1-V30, V (with BFE), AR, AR/A, AR/AE, AR/A1-A30, AR/AH, AR/AO. Complete Items C2.a-h below according to the building diagram specified in Item A7. Use the same datum as the BFE.  
Benchmark Utilized COE R-23 Vertical Datum NAVD 1988  
Conversion/Comments NA


Check the measurement used.


a) Top of bottom floor (including basement, crawlspace, or enclosure floor) <u>26.0</u>	<input checked="" type="checkbox"/> feet <input type="checkbox"/> meters (Puerto Rico only)
b) Top of the next higher floor <u>NA</u>	<input checked="" type="checkbox"/> feet <input type="checkbox"/> meters (Puerto Rico only)
c) Bottom of the lowest horizontal structural member (V Zones only) <u>24.0</u>	<input checked="" type="checkbox"/> feet <input type="checkbox"/> meters (Puerto Rico only)
d) Attached garage (top of slab) <u>NA</u>	<input checked="" type="checkbox"/> feet <input type="checkbox"/> meters (Puerto Rico only)
e) Lowest elevation of machinery or equipment servicing the building (Describe type of equipment and location in Comments) <u>26.0</u>	<input checked="" type="checkbox"/> feet <input type="checkbox"/> meters (Puerto Rico only)
f) Lowest adjacent (finished) grade next to building (LAG) <u>13.3</u>	<input checked="" type="checkbox"/> feet <input type="checkbox"/> meters (Puerto Rico only)
g) Highest adjacent (finished) grade next to building (HAG) <u>13.5</u>	<input checked="" type="checkbox"/> feet <input type="checkbox"/> meters (Puerto Rico only)
h) Lowest adjacent grade at lowest elevation of deck or stairs, including structural support <u>14.0</u>	<input checked="" type="checkbox"/> feet <input type="checkbox"/> meters (Puerto Rico only)

## SECTION D - SURVEYOR, ENGINEER, OR ARCHITECT CERTIFICATION

This certification is to be signed and sealed by a land surveyor, engineer, or architect authorized by law to certify elevation information. I certify that the information on this Certificate represents my best efforts to interpret the data available. I understand that any false statement may be punishable by fine or imprisonment under 18 U.S. Code, Section 1001.

Check here if comments are provided on back of form. Were latitude and longitude in Section A provided by a licensed land surveyor?  Yes  No

Certifier's Name <u>Sidney F. Fournet, Jr.</u>		License Number <u>PS-2571</u>	
Title <u>Owner</u>	Company Name <u>Sidney F. Fournet, Jr.</u>		
Address <u>94171 Bayou Drive</u>	City <u>Diamondhead</u>	State <u>MS</u>	ZIP Code <u>39525</u>
Signature 	Date <u>03/10/2011</u>	Telephone <u>(228) 255-5867</u>	



**IMPORTANT: In these spaces, copy the corresponding information from Section A.**

Building Street Address (including Apt., Unit, Suite, and/or Bldg. No.) or P.O. Route and Box No.  
320 South Beach Blvd.

City Waveland State MS ZIP Code 39576

For Insurance Company Use:

Policy Number

Company NAIC Number

**SECTION D - SURVEYOR, ENGINEER, OR ARCHITECT CERTIFICATION (CONTINUED)**

Copy both sides of this Elevation Certificate for (1) community official, (2) insurance agent/company, and (3) building owner.

Comments For pre-construction permitting only.

\*City of Waveland requires a 1' Freeboard; BFE + 1' = Minimum LVB elevation (21' + 1' = 22' minimum)  
benchmark: Nail in utility pole; Elevation = 11.64'.

Signature

Date 03/10/2011

Check here if attachments

**SECTION E - BUILDING ELEVATION INFORMATION (SURVEY NOT REQUIRED) FOR ZONE AO AND ZONE A (WITHOUT BFE)**

For Zones AO and A (without BFE), complete Items E1-E5. If the Certificate is intended to support a LOMA or LOMR-F request, complete Sections A, B, and C. For Items E1-E4, use natural grade, if available. Check the measurement used. In Puerto Rico only, enter meters.

- E1. Provide elevation information for the following and check the appropriate boxes to show whether the elevation is above or below the highest adjacent grade (HAG) and the lowest adjacent grade (LAG).
  - a) Top of bottom floor (including basement, crawlspace, or enclosure) is \_\_\_\_\_  feet  meters  above or  below the HAG.
  - b) Top of bottom floor (including basement, crawlspace, or enclosure) is \_\_\_\_\_  feet  meters  above or  below the LAG.
- E2. For Building Diagrams 6-9 with permanent flood openings provided in Section A Items 8 and/or 9 (see pages 8-9 of Instructions), the next higher floor (elevation C2.b in the diagrams) of the building is \_\_\_\_\_  feet  meters  above or  below the HAG.
- E3. Attached garage (top of slab) is \_\_\_\_\_  feet  meters  above or  below the HAG.
- E4. Top of platform of machinery and/or equipment servicing the building is \_\_\_\_\_  feet  meters  above or  below the HAG.
- E5. Zone AO only: If no flood depth number is available, is the top of the bottom floor elevated in accordance with the community's floodplain management ordinance?  Yes  No  Unknown. The local official must certify this information in Section G.

**SECTION F - PROPERTY OWNER (OR OWNER'S REPRESENTATIVE) CERTIFICATION**

The property owner or owner's authorized representative who completes Sections A, B, and E for Zone A (without a FEMA-issued or community-issued BFE) or Zone AO must sign here. *The statements in Sections A, B, and E are correct to the best of my knowledge.*

Property Owner's or Owner's Authorized Representative's Name

Address City State ZIP Code

Signature Date Telephone

Comments

Check here if attachments

**SECTION G - COMMUNITY INFORMATION (OPTIONAL)**

The local official who is authorized by law or ordinance to administer the community's floodplain management ordinance can complete Sections A, B, C (or E), and G of this Elevation Certificate. Complete the applicable item(s) and sign below. Check the measurement used in Items G8 and G9.

- G1.  The information in Section C was taken from other documentation that has been signed and sealed by a licensed surveyor, engineer, or architect who is authorized by law to certify elevation information. (Indicate the source and date of the elevation data in the Comments area below.)
- G2.  A community official completed Section E for a building located in Zone A (without a FEMA-issued or community-issued BFE) or Zone AO.
- G3.  The following information (Items G4-G9) is provided for community floodplain management purposes.

G4. Permit Number	G5. Date Permit Issued	G6. Date Certificate Of Compliance/Occupancy Issued
-------------------	------------------------	---

- G7. This permit has been issued for:  New Construction  Substantial Improvement
- G8. Elevation of as-built lowest floor (including basement) of the building: \_\_\_\_\_  feet  meters (PR) Datum \_\_\_\_\_
- G9. BFE or (in Zone AO) depth of flooding at the building site: \_\_\_\_\_  feet  meters (PR) Datum \_\_\_\_\_
- G10. Community's design flood elevation \_\_\_\_\_  feet  meters (PR) Datum \_\_\_\_\_

Local Official's Name Title

Community Name Telephone

Signature Date

Comments

Check here if attachments

# ELEVATION CERTIFICATE

OMB No. 1660-0008  
Expires March 31, 2012

Important: Read the instructions on pages 1-9.

## SECTION A - PROPERTY INFORMATION

<b>A1. Building Owner's Name</b> George	<b>For Insurance Company Use:</b>
	Policy Number
<b>A2. Building Street Address</b> (including Apt., Unit, Suite, and/or Bldg. No.) or P.O. Route and Box No. 320 South Beach Blvd. City Waveland State MS ZIP Code 39576	Company NAIC Number
<b>A3. Property Description</b> (Lot and Block Numbers, Tax Parcel Number, Legal Description, etc.) Part of Lot B Farrar S/D	
<b>A4. Building Use</b> (e.g., Residential, Non-Residential, Addition, Accessory, etc.) <u>Residential</u>	
<b>A5. Latitude/Longitude:</b> Lat. <u>30-16-32.5</u> Long. <u>-89-22-31.0</u> Horizontal Datum: <input type="checkbox"/> NAD 1927 <input checked="" type="checkbox"/> NAD 1983	
<b>A6. Attach at least 2 photographs</b> of the building if the Certificate is being used to obtain flood insurance.	
<b>A7. Building Diagram Number</b> <u>5</u>	
<b>A8. For a building with a crawlspace or enclosure(s):</b>	
a) Square footage of crawlspace or enclosure(s) <u>NA</u> sq ft	<b>A9. For a building with an attached garage:</b>
b) No. of permanent flood openings in the crawlspace or enclosure(s) within 1.0 foot above adjacent grade <u>NA</u>	
c) Total net area of flood openings in A8.b <u>NA</u> sq in	
d) Engineered flood openings? <input type="checkbox"/> Yes <input checked="" type="checkbox"/> No	
a) Square footage of attached garage <u>NA</u> sq ft	
b) No. of permanent flood openings in the attached garage within 1.0 foot above adjacent grade <u>NA</u>	
c) Total net area of flood openings in A9.b <u>NA</u> sq in	
d) Engineered flood openings? <input type="checkbox"/> Yes <input checked="" type="checkbox"/> No	

## SECTION B - FLOOD INSURANCE RATE MAP (FIRM) INFORMATION

<b>B1. NFIP Community Name &amp; Community Number</b> Waveland 285262		<b>B2. County Name</b> Hancock		<b>B3. State</b> MS	
<b>B4. Map/Panel Number</b> 28045C-0344	<b>B5. Suffix</b> D	<b>B6. FIRM Index Date</b> 10/16/2009	<b>B7. FIRM Panel Effective/Revised Date</b> 10/16/2009	<b>B8. Flood Zone(s)</b> VE	<b>B9. Base Flood Elevation(s)</b> (Zone AO, use base flood depth) 21'
<b>B10. Indicate the source of the Base Flood Elevation (BFE) data or base flood depth entered in Item B9.</b> <input type="checkbox"/> FIS Profile <input checked="" type="checkbox"/> FIRM <input type="checkbox"/> Community Determined <input type="checkbox"/> Other (Describe) _____					
<b>B11. Indicate elevation datum used for BFE in Item B9:</b> <input type="checkbox"/> NGVD 1929 <input checked="" type="checkbox"/> NAVD 1988 <input type="checkbox"/> Other (Describe) _____					
<b>B12. Is the building located in a Coastal Barrier Resources System (CBRS) area or Otherwise Protected Area (OPA)?</b> <input type="checkbox"/> Yes <input checked="" type="checkbox"/> No Designation Date _____ <input type="checkbox"/> CBRS <input type="checkbox"/> OPA					

## SECTION C - BUILDING ELEVATION INFORMATION (SURVEY REQUIRED)

C1. Building elevations are based on:  Construction Drawings\*  Building Under Construction\*  Finished Construction  
\*A new Elevation Certificate will be required when construction of the building is complete.

C2. Elevations - Zones A1-A30, AE, AH, A (with BFE), VE, V1-V30, V (with BFE), AR, AR/A, AR/AE, AR/A1-A30, AR/AH, AR/AO. Complete Items C2 a-h below according to the building diagram specified in Item A7. Use the same datum as the BFE.  
Benchmark Utilized COE R-23 Vertical Datum NAVD 1988  
Conversion/Comments NA


Check the measurement used.


a) Top of bottom floor (including basement, crawlspace, or enclosure floor) <u>NA</u> _____	<input checked="" type="checkbox"/> feet <input type="checkbox"/> meters (Puerto Rico only)
b) Top of the next higher floor <u>NA</u> _____	<input checked="" type="checkbox"/> feet <input type="checkbox"/> meters (Puerto Rico only)
c) Bottom of the lowest horizontal structural member (V Zones only) <u>24.1*</u>	<input checked="" type="checkbox"/> feet <input type="checkbox"/> meters (Puerto Rico only)
d) Attached garage (top of slab) <u>NA</u> _____	<input checked="" type="checkbox"/> feet <input type="checkbox"/> meters (Puerto Rico only)
e) Lowest elevation of machinery or equipment servicing the building (Describe type of equipment and location in Comments) <u>NA</u> _____	<input checked="" type="checkbox"/> feet <input type="checkbox"/> meters (Puerto Rico only)
f) Lowest adjacent (finished) grade next to building (LAG) <u>13.3</u>	<input checked="" type="checkbox"/> feet <input type="checkbox"/> meters (Puerto Rico only)
g) Highest adjacent (finished) grade next to building (HAG) <u>13.6</u>	<input checked="" type="checkbox"/> feet <input type="checkbox"/> meters (Puerto Rico only)
h) Lowest adjacent grade at lowest elevation of deck or stairs, including structural support <u>NA</u> _____	<input checked="" type="checkbox"/> feet <input type="checkbox"/> meters (Puerto Rico only)

## SECTION D - SURVEYOR, ENGINEER, OR ARCHITECT CERTIFICATION

This certification is to be signed and sealed by a land surveyor, engineer, or architect authorized by law to certify elevation information. I certify that the information on this Certificate represents my best efforts to interpret the data available. I understand that any false statement may be punishable by fine or imprisonment under 18 U.S. Code, Section 1001.

Check here if comments are provided on back of form. Were latitude and longitude in Section A provided by a licensed land surveyor?  Yes  No

Certifier's Name <u>Sidney F. Fournet, Jr.</u>		License Number <u>PS-2571</u>	
Title <u>Owner</u>	Company Name <u>Sidney F. Fournet, Jr.</u>		
Address <u>94171 Bayou Drive</u>	City <u>Diamondhead</u>	State <u>MS</u>	ZIP Code <u>39525</u>
Signature 	Date <u>07/26/2012</u>	Telephone <u>(228) 255-5867</u>	




<b>IMPORTANT: In these spaces, copy the corresponding information from Section A.</b>	<b>For Insurance Company Use:</b>
Building Street Address (including Apt., Unit, Suite, and/or Bldg. No.) or P.O. Route and Box No. 320 South Beach Blvd.	Policy Number
City Waveland State MS ZIP Code 39576	Company NAIC Number

**SECTION D - SURVEYOR, ENGINEER, OR ARCHITECT CERTIFICATION (CONTINUED)**

Copy both sides of this Elevation Certificate for (1) community official, (2) insurance agent/company, and (3) building owner.

Comments \*Residence is under construction. Top of piling.

Signature  Date 07/26/2012  Check here if attachments

**SECTION E - BUILDING ELEVATION INFORMATION (SURVEY NOT REQUIRED) FOR ZONE AO AND ZONE A (WITHOUT BFE)**

For Zones AO and A (without BFE), complete Items E1-E5. If the Certificate is intended to support a LOMA or LOMR-F request, complete Sections A, B, and C. For Items E1-E4, use natural grade, if available. Check the measurement used. In Puerto Rico only, enter meters.

- E1. Provide elevation information for the following and check the appropriate boxes to show whether the elevation is above or below the highest adjacent grade (HAG) and the lowest adjacent grade (LAG).
  - a) Top of bottom floor (including basement, crawlspace, or enclosure) is \_\_\_\_\_  feet  meters  above or  below the HAG.
  - b) Top of bottom floor (including basement, crawlspace, or enclosure) is \_\_\_\_\_  feet  meters  above or  below the LAG.
- E2. For Building Diagrams 6-9 with permanent flood openings provided in Section A Items 8 and/or 9 (see pages 8-9 of Instructions), the next higher floor (elevation C2.b in the diagrams) of the building is \_\_\_\_\_  feet  meters  above or  below the HAG.
- E3. Attached garage (top of slab) is \_\_\_\_\_  feet  meters  above or  below the HAG.
- E4. Top of platform of machinery and/or equipment servicing the building is \_\_\_\_\_  feet  meters  above or  below the HAG.
- E5. Zone AO only: If no flood depth number is available, is the top of the bottom floor elevated in accordance with the community's floodplain management ordinance?  Yes  No  Unknown. The local official must certify this information in Section G.

**SECTION F - PROPERTY OWNER (OR OWNER'S REPRESENTATIVE) CERTIFICATION**

The property owner or owner's authorized representative who completes Sections A, B, and E for Zone A (without a FEMA-issued or community-issued BFE) or Zone AO must sign here. *The statements in Sections A, B, and E are correct to the best of my knowledge.*

Property Owner's or Owner's Authorized Representative's Name \_\_\_\_\_

Address \_\_\_\_\_ City \_\_\_\_\_ State \_\_\_\_\_ ZIP Code \_\_\_\_\_

Signature \_\_\_\_\_ Date \_\_\_\_\_ Telephone \_\_\_\_\_

Comments \_\_\_\_\_

Check here if attachments

**SECTION G - COMMUNITY INFORMATION (OPTIONAL)**

The local official who is authorized by law or ordinance to administer the community's floodplain management ordinance can complete Sections A, B, C (or E), and G of this Elevation Certificate. Complete the applicable item(s) and sign below. Check the measurement used in Items G8 and G9.

- G1.  The information in Section C was taken from other documentation that has been signed and sealed by a licensed surveyor, engineer, or architect who is authorized by law to certify elevation information. (Indicate the source and date of the elevation data in the Comments area below.)
- G2.  A community official completed Section E for a building located in Zone A (without a FEMA-issued or community-issued BFE) or Zone AO.
- G3.  The following information (Items G4-G9) is provided for community floodplain management purposes.

G4. Permit Number	G5. Date Permit Issued	G6. Date Certificate Of Compliance/Occupancy Issued
-------------------	------------------------	---

- G7. This permit has been issued for:  New Construction  Substantial Improvement
- G8. Elevation of as-built lowest floor (including basement) of the building: \_\_\_\_\_  feet  meters (PR) Datum \_\_\_\_\_
- G9. BFE or (in Zone AO) depth of flooding at the building site: \_\_\_\_\_  feet  meters (PR) Datum \_\_\_\_\_
- G10. Community's design flood elevation \_\_\_\_\_  feet  meters (PR) Datum \_\_\_\_\_

Local Official's Name \_\_\_\_\_ Title \_\_\_\_\_

Community Name \_\_\_\_\_ Telephone \_\_\_\_\_

Signature \_\_\_\_\_ Date \_\_\_\_\_

Comments \_\_\_\_\_

Check here if attachments

# ELEVATION CERTIFICATE

Important: Read the instructions on pages 1-9.

## SECTION A - PROPERTY INFORMATION

A1. Building Owner's Name <u>George</u>		For Insurance Company Use:	
		Policy Number	
A2. Building Street Address (including Apt., Unit, Suite, and/or Bldg. No.) or P.O. Route and Box No. <u>320 South Beach Blvd.</u>		Company NAIC Number	
City <u>Waveland</u> State <u>MS</u> ZIP Code <u>39576</u>			
A3. Property Description (Lot and Block Numbers, Tax Parcel Number, Legal Description, etc.) <u>Part of Lot B Farrar S/D</u>			
A4. Building Use (e.g., Residential, Non-Residential, Addition, Accessory, etc.) <u>Residential</u>			
A5. Latitude/Longitude: Lat. <u>30-16-31.9</u> Long. <u>-89-22-31.0</u>		Horizontal Datum: <input type="checkbox"/> NAD 1927 <input checked="" type="checkbox"/> NAD 1983	
A6. Attach at least 2 photographs of the building if the Certificate is being used to obtain flood insurance.			
A7. Building Diagram Number <u>6</u>			
A8. For a building with a crawlspace or enclosure(s):		A9. For a building with an attached garage:	
a) Square footage of crawlspace or enclosure(s) <u>298</u> sq ft		a) Square footage of attached garage <u>NA</u> sq ft	
b) No. of permanent flood openings in the crawlspace or enclosure(s) within 1.0 foot above adjacent grade <u>3</u>		b) No. of permanent flood openings in the attached garage within 1.0 foot above adjacent grade <u>NA</u>	
c) Total net area of flood openings in A8.b <u>283</u> sq in		c) Total net area of flood openings in A9.b <u>NA</u> sq in	
d) Engineered flood openings? <input type="checkbox"/> Yes <input checked="" type="checkbox"/> No		d) Engineered flood openings? <input type="checkbox"/> Yes <input checked="" type="checkbox"/> No	

## SECTION B - FLOOD INSURANCE RATE MAP (FIRM) INFORMATION

B1. NFIP Community Name & Community Number <u>Waveland 285262</u>		B2. County Name <u>Hancock</u>		B3. State <u>MS</u>	
B4. Map/Panel Number <u>28045C-0344</u>	B5. Suffix <u>D</u>	B6. FIRM Index Date <u>10/16/2009</u>	B7. FIRM Panel Effective/Revised Date <u>10/16/2009</u>	B8. Flood Zone(s) <u>VE</u>	B9. Base Flood Elevation(s) (Zone AO, use base flood depth) <u>21'</u>
B10. Indicate the source of the Base Flood Elevation (BFE) data or base flood depth entered in Item B9. <input type="checkbox"/> FIS Profile <input checked="" type="checkbox"/> FIRM <input type="checkbox"/> Community Determined <input type="checkbox"/> Other (Describe) _____					
B11. Indicate elevation datum used for BFE in Item B9: <input type="checkbox"/> NGVD 1929 <input checked="" type="checkbox"/> NAVD 1988 <input type="checkbox"/> Other (Describe) _____					
B12. Is the building located in a Coastal Barrier Resources System (CBRS) area or Otherwise Protected Area (OPA)? <input type="checkbox"/> Yes <input checked="" type="checkbox"/> No Designation Date _____ <input type="checkbox"/> CBRS <input type="checkbox"/> OPA					

## SECTION C - BUILDING ELEVATION INFORMATION (SURVEY REQUIRED)

C1. Building elevations are based on:  Construction Drawings\*  Building Under Construction\*  Finished Construction  
\*A new Elevation Certificate will be required when construction of the building is complete.

C2. Elevations – Zones A1-A30, AE, AH, A (with BFE), VE, V1-V30, V (with BFE), AR, AR/A, AR/AE, AR/A1-A30, AR/AH, AR/AO. Complete Items C2.a-h below according to the building diagram specified in Item A7. Use the same datum as the BFE.  
Benchmark Utilized COE R-23 Vertical Datum NAVD 1988  
Conversion/Comments NA


Check the measurement used.


a) Top of bottom floor (including basement, crawlspace, or enclosure floor) <u>13.8</u>	<input checked="" type="checkbox"/> feet <input type="checkbox"/> meters (Puerto Rico only)
b) Top of the next higher floor <u>26.5</u>	<input checked="" type="checkbox"/> feet <input type="checkbox"/> meters (Puerto Rico only)
c) Bottom of the lowest horizontal structural member (V Zones only) <u>24.1</u>	<input checked="" type="checkbox"/> feet <input type="checkbox"/> meters (Puerto Rico only)
d) Attached garage (top of slab) <u>NA</u>	<input checked="" type="checkbox"/> feet <input type="checkbox"/> meters (Puerto Rico only)
e) Lowest elevation of machinery or equipment servicing the building (Describe type of equipment and location in Comments) <u>26.5</u>	<input checked="" type="checkbox"/> feet <input type="checkbox"/> meters (Puerto Rico only)
f) Lowest adjacent (finished) grade next to building (LAG) <u>13.3</u>	<input checked="" type="checkbox"/> feet <input type="checkbox"/> meters (Puerto Rico only)
g) Highest adjacent (finished) grade next to building (HAG) <u>13.6</u>	<input checked="" type="checkbox"/> feet <input type="checkbox"/> meters (Puerto Rico only)
h) Lowest adjacent grade at lowest elevation of deck or stairs, including structural support <u>12.5</u>	<input checked="" type="checkbox"/> feet <input type="checkbox"/> meters (Puerto Rico only)

## SECTION D - SURVEYOR, ENGINEER, OR ARCHITECT CERTIFICATION

This certification is to be signed and sealed by a land surveyor, engineer, or architect authorized by law to certify elevation information. I certify that the information on this Certificate represents my best efforts to interpret the data available. I understand that any false statement may be punishable by fine or imprisonment under 18 U.S. Code, Section 1001.

Check here if comments are provided on back of form. Were latitude and longitude in Section A provided by a licensed land surveyor?  Yes  No

Certifier's Name <u>Sidney F. Fournet, Jr.</u>	License Number <u>PS-2571</u>
Title <u>Owner</u>	Company Name <u>Sidney F. Fournet &amp; Associates</u>
Address <u>94171 Bayou Drive</u>	City <u>Diamondhead</u> State <u>MS</u> ZIP Code <u>39525</u>
Signature 	Date <u>01/24/2013</u> Telephone <u>(228) 255-5867</u>



**IMPORTANT: In these spaces, copy the corresponding information from Section A.**

Building Street Address (including Apt., Unit, Suite, and/or Bldg. No.) or P.O. Route and Box No.  
320 South Beach Blvd.

City Waveland State MS ZIP Code 39576

For Insurance Company Use:

Policy Number

Company NAIC Number

**SECTION D - SURVEYOR, ENGINEER, OR ARCHITECT CERTIFICATION (CONTINUED)**

Copy both sides of this Elevation Certificate for (1) community official, (2) insurance agent/company, and (3) building owner.

Comments Elevation in C-2-E is the bottom of the A/C.

Signature



Date 01/24/2013

Check here if attachments

**SECTION E - BUILDING ELEVATION INFORMATION (SURVEY NOT REQUIRED) FOR ZONE AO AND ZONE A (WITHOUT BFE)**

For Zones AO and A (without BFE), complete Items E1-E5. If the Certificate is intended to support a LOMA or LOMR-F request, complete Sections A, B, and C. For Items E1-E4, use natural grade, if available. Check the measurement used. In Puerto Rico only, enter meters.

- E1. Provide elevation information for the following and check the appropriate boxes to show whether the elevation is above or below the highest adjacent grade (HAG) and the lowest adjacent grade (LAG).
  - a) Top of bottom floor (including basement, crawlspace, or enclosure) is \_\_\_\_\_  feet  meters  above or  below the HAG.
  - b) Top of bottom floor (including basement, crawlspace, or enclosure) is \_\_\_\_\_  feet  meters  above or  below the LAG.
- E2. For Building Diagrams 6-9 with permanent flood openings provided in Section A Items 8 and/or 9 (see pages 8-9 of Instructions), the next higher floor (elevation C2.b in the diagrams) of the building is \_\_\_\_\_  feet  meters  above or  below the HAG.
- E3. Attached garage (top of slab) is \_\_\_\_\_  feet  meters  above or  below the HAG.
- E4. Top of platform of machinery and/or equipment servicing the building is \_\_\_\_\_  feet  meters  above or  below the HAG.
- E5. Zone AO only: If no flood depth number is available, is the top of the bottom floor elevated in accordance with the community's floodplain management ordinance?  Yes  No  Unknown. The local official must certify this information in Section G.

**SECTION F - PROPERTY OWNER (OR OWNER'S REPRESENTATIVE) CERTIFICATION**

The property owner or owner's authorized representative who completes Sections A, B, and E for Zone A (without a FEMA-issued or community-issued BFE) or Zone AO must sign here. *The statements in Sections A, B, and E are correct to the best of my knowledge.*

Property Owner's or Owner's Authorized Representative's Name

Address \_\_\_\_\_ City \_\_\_\_\_ State \_\_\_\_\_ ZIP Code \_\_\_\_\_

Signature \_\_\_\_\_ Date \_\_\_\_\_ Telephone \_\_\_\_\_

Comments

Check here if attachments

**SECTION G - COMMUNITY INFORMATION (OPTIONAL)**

The local official who is authorized by law or ordinance to administer the community's floodplain management ordinance can complete Sections A, B, C (or E), and G of this Elevation Certificate. Complete the applicable item(s) and sign below. Check the measurement used in Items G8 and G9.

- G1.  The information in Section C was taken from other documentation that has been signed and sealed by a licensed surveyor, engineer, or architect who is authorized by law to certify elevation information. (Indicate the source and date of the elevation data in the Comments area below.)
- G2.  A community official completed Section E for a building located in Zone A (without a FEMA-issued or community-issued BFE) or Zone AO.
- G3.  The following information (Items G4-G9) is provided for community floodplain management purposes.

G4. Permit Number

G5. Date Permit Issued

G6. Date Certificate Of Compliance/Occupancy Issued

G7. This permit has been issued for:  New Construction  Substantial Improvement

G8. Elevation of as-built lowest floor (including basement) of the building: \_\_\_\_\_  feet  meters (PR) Datum \_\_\_\_\_

G9. BFE or (in Zone AO) depth of flooding at the building site: \_\_\_\_\_  feet  meters (PR) Datum \_\_\_\_\_

G10. Community's design flood elevation \_\_\_\_\_  feet  meters (PR) Datum \_\_\_\_\_

Local Official's Name \_\_\_\_\_ Title \_\_\_\_\_

Community Name \_\_\_\_\_ Telephone \_\_\_\_\_

Signature \_\_\_\_\_ Date \_\_\_\_\_

Comments

Check here if attachments

# Building Photographs

See Instructions for Item A6.

Building Street Address (including Apt., Unit, Suite, and/or Bldg. No.) or P.O. Route and Box No. 320 South Beach Blvd.	For Insurance Company Use:
	Policy Number
City Waveland State MS ZIP Code 39576	Company NAIC Number

If using the Elevation Certificate to obtain NFIP flood insurance, affix at least two building photographs below according to the instructions for Item A6. Identify all photographs with: date taken; "Front View" and "Rear View"; and, if required, "Right Side View" and "Left Side View." If submitting more photographs than will fit on this page, use the Continuation Page on the reverse.

*Stet*  
1/24/13

REAR VIEW

FRONT VIEW



National Flood Insurance Program  
V-ZONE CERTIFICATE

Name: Gerald George Policy Number (Insurance Co. Use):  
Building Address or Other Description: 320 S. Beach Blvd  
City: Waveland State: Mississippi Zip Code: 39576

SECTION I: Flood Insurance Rate Map (FIRM) Information

Community Number: 285262 Panel Number: 28045C0344 Suffix:D Date of FIRM Index:10/16/09 FIRM Zone: VE21

SECTION II: Elevation Information

Note: This Certificate does not substitute for an Elevation Certificate

- 1. Elevation of the Bottom of Lowest Horizontal Structural Member.....24.0 feet (NAVD)
- 2. Base Flood Elevation (BFE).....21.0 feet (NAVD)
- 3. Elevation of Lowest Adjacent Grade.....13.3 feet (NAVD)
- 4. Approximate Depth of Anticipated Scour/Erosion used for Foundation Design..... 1.0 feet
- 5. Embedment Depth of Pilings or Foundation Below Lowest Adjacent Grade..... 2.0 feet

2.38

SECTION III: V-Zone Certification Statement

Note: This section must be certified by a registered engineer or architect

I certify that I have developed or reviewed the structural design, plans, and specifications for construction and that the design and methods of construction to be used are in accordance with accepted standard of practice for meeting the following provisions:

- The bottom of the lowest horizontal structural member of the lowest floor (excluding piles and columns) is elevated to or above the BFE; and
- The pile and column foundation and structure attached thereto is anchored to resist flotation, collapse, and lateral movement due to the effects of the wind and water loads acting simultaneously on all building components. Water loading values used are those associated with the base flood. Wind loading values used are those required by the applicable State or local building code. The potential for scour and erosion at the foundation has been anticipated for conditions associated with the base flood, including wave action.

SECTION IV: Breakaway Wall Certification Statement

Note: This section must be certified by a registered engineer or architect

When breakaway walls exceed a design safe loading resistance of 20 pounds per square foot

I certify that I have developed or reviewed the structural design, plans, and specifications for construction and that the design and methods of construction to be used for the breakaway walls are in accordance with accepted standards of practice for meeting the following provisions:

- Breakaway wall collapse shall result from a water load less than that which would occur during the base flood; and
- The elevated portion of the building and supporting foundation system shall not be subject to collapse, displacement, or other structural damage due to the effects of wind and water loads acting simultaneously on all building components (wind and water loading values to be used are defined in Section III).

SECTION V: Certification

Signature below certifies: X Section III; X Section IV

Certifiers Name: Stuart Williamson, P.E., C.F.M.  
Title: Civil Engineer  
Address: P.O. Box 3145  
City: Bay St Louis

Company Name:  
License Number: 13199

State: Mississippi

Zip Code: 39521

Signature: 

Date: 05/08/12 Telephone Number: (228) 243-4066

FS No. 5 - V-Zone Design and Construction Certification

Home Builders Guide to Coastal Construction 08/05





**WAVELAND** NONCONVERSION AGREEMENT  
with  
CITY OF WAVELAND, MISSISSIPPI

This DECLARATION made this 7 day of Feb, 2013,  
by Gerald George ("Owner") having an address at  
320 Lo Beach

WITNESSETH:

WHEREAS, the Owner is the record owner of all that real property located at  
320 Lo Beach in the City of Waveland, Ms. in the County of Hancock,  
designated in the Tax Records as 161M-0-02-135.000

WHEREAS, the Owner has applied for a permit to place a structure on that property that has an  
enclosed area below the base flood elevation constructed in accordance with the requirements of  
Article No. 5, Section "B" paragraph 5 of the Waveland Floodplain Management Ordinance of Number  
325 and under Permit Number 16303

WHEREAS, the Owner agrees to record this DECLARATION and certifies and declares that the  
following covenants, conditions and restrictions are placed on the affected property as a condition of  
granting the Permit, and affects rights and obligations of the Owner and shall be binding on the Owner,  
his heirs, personal representatives, successors, future owners, and assigns.

UPON THE TERMS AND SUBJECT TO THE CONDITIONS, as follows:

1. The structure or part thereof to which these conditions apply is:
2. At this site, the Base Flood Elevation is 8-1 feet above mean sea level, National Geodetic Vertical Datum.
3. Enclosed areas below the Base Flood Elevation shall be used solely for parking of vehicles, limited storage, or access to the building. All interior walls, ceilings and floors below the Base Flood Elevation shall be unfinished or constructed of flood resistant materials. Mechanical, electrical or plumbing devices shall not be installed below the Base Flood Elevation.
4. The walls of the enclosed areas below the Base Flood Elevation shall be equipped and remain equipped with openings as shown on the Permit.
5. The jurisdiction issuing the Permit and enforcing the Ordinance may take any appropriate legal action to correct any violation. Any alterations or changes from these conditions also may render the structure uninsurable or increase the cost for flood insurance.
6. A duly appointed representative of the City is authorized to enter the property for the purpose of inspecting the exterior and interior of the enclosed area to verify compliance with this Declaration. Such inspections will be conducted upon due notice to the Owner and no more frequently than once each year. More frequent inspections may be conducted if an annual inspection discovers a violation of the Permit.
7. Other conditions:

In witness whereof the undersigned set their hands and seals this 7 day of Feb, 2013

Gerald George  
Owner



**Timothy A. Kellar**  
Chancery Clerk

By: [Signature]  
Witness

State of Mississippi, County of Hancock  
I, George personally appeared before me, the undersigned  
authority in and for the said county and state,  
on this 7 day of Feb, 2013, within  
my jurisdiction, the within named Gerald George  
who acknowledged that he executed the  
above and foregoing instrument.  
George

2/07/2013 REAL PROPERTY APPRAISAL MASTER FILE INQUIRY 11:24:14  
 State ID: 161M-0-02-135.000 ACCOUNT # 1194 YEAR APPRAISED:  
 -----ACREAGE----- TAX MTG REC JUD EXMPT  
 MAP PARCEL SCT QTR TWN RNG DEEDED CALCULATED DIST CODE LOC DST CODE  
 00 00 00 1450 0  
 BEAT: 2 CITY: 2 SCHOOL: 1 SPECIAL: 0

OWNER CODE....:  
 OWNER NAME....: GEORGE GERALD S ETAL  
 IN CARE OF....:  
 MAILING ADDR...: 423 ORANGEWOOD DR  
 CITY/STATE/ZIP: LAFAYETTE LA 70503  
 PROPERTY STR ADDR: No. 320 Name: S BEACH BLVD  
 Town:

LAST UPDATED  
 Date: 8/04/2011  
 BY: DEEDS

BRIEF DESCR: A FARRAR'S SUBD  
 SUBDIVISION: 000000156 BLOCK: LOT#: LOT SIZE:  
 ZONED:


DEED INFO:	DATE	BOOK	PAGE	DATE	BOOK	PAGE	DATE	BOOK	PAGE
	3/02/2011	2011	3134	1/0000	V9	360			

SPECIAL ASMNT: CD BENEFIT CD BENEFIT CD BENEFIT CD BENEFIT CD BENEFIT

F6 - Land Info F7 - Building Info F8 - Homestead F12 - Exit  
 F4 - View Entire Legal

2013 1747  
 Deed Book & Page

Hancock County  
 I certify this instrument was filed on  
 02-07-2013 11:12:25 AM  
 and recorded in Deed Book  
 2013 at pages 1746 - 1747  
 Lindy A Kellar  
 Leticia L. Lee



\*\*\* Certified Copy Page \*\*\*

I, Timothy A Keller, Chancery Clerk, do hereby certify that the foregoing is a FULL, TRUE and CORRECT copy of the Instruments(s) herewith set out as same appears of record in: Deed BOOK - 2013, AT PAGE - 1746 in said court.

Witness my hand and seal this 7 Day of February, 2013.

Timothy A Keller  
Chancery Clerk  
Hancock County, MS  
DC: \_\_\_\_\_

