

ELEVATION CERTIFICATE

Important: Follow the instructions on pages 1-9.

Copy all pages of this Elevation Certificate and all attachments for (1) community official, (2) insurance agent/company, and (3) building owner.

SECTION A – PROPERTY INFORMATION				FOR INSURANCE COMPANY USE	
A1. Building Owner's Name AJ & BETH BOUDREAUX				Policy Number:	
A2. Building Street Address (including Apt., Unit, Suite, and/or Bldg. No.) or P.O. Route and Box No. 206 SANDY ST				Company NAIC Number:	
City WAVELAND		State Mississippi		ZIP Code 39576	
A3. Property Description (Lot and Block Numbers, Tax Parcel Number, Legal Description, etc.) TAX PARCEL # (162J-0-10-214.000)					
A4. Building Use (e.g., Residential, Non-Residential, Addition, Accessory, etc.) <u>RESIDENTIAL</u>					
A5. Latitude/Longitude: Lat. <u>N 30-16-37</u> Long. <u>W 89-22-47</u> Horizontal Datum: <input type="checkbox"/> NAD 1927 <input checked="" type="checkbox"/> NAD 1983					
A6. Attach at least 2 photographs of the building if the Certificate is being used to obtain flood insurance.					
A7. Building Diagram Number <u>6</u>					
A8. For a building with a crawlspace or enclosure(s):					
a) Square footage of crawlspace or enclosure(s) <u>299</u> sq ft					
b) Number of permanent flood openings in the crawlspace or enclosure(s) within 1.0 foot above adjacent grade <u>2</u>					
c) Total net area of flood openings in A8.b <u>400</u> sq in					
d) Engineered flood openings? <input checked="" type="checkbox"/> Yes <input type="checkbox"/> No					
A9. For a building with an attached garage:					
a) Square footage of attached garage <u>0</u> sq ft					
b) Number of permanent flood openings in the attached garage within 1.0 foot above adjacent grade <u>0</u>					
c) Total net area of flood openings in A9.b <u>0</u> sq in					
d) Engineered flood openings? <input type="checkbox"/> Yes <input type="checkbox"/> No					
SECTION B – FLOOD INSURANCE RATE MAP (FIRM) INFORMATION					
B1. NFIP Community Name & Community Number WAVELAND 285262			B2. County Name HANCOCK		B3. State Mississippi
B4. Map/Panel Number 28045C0344	B5. Suffix D	B6. FIRM Index Date 10/16/2009	B7. FIRM Panel Effective/ Revised Date 10/16/2009	B8. Flood Zone(s) AE	B9. Base Flood Elevation(s) (Zone AO, use Base Flood Depth) 20
B10. Indicate the source of the Base Flood Elevation (BFE) data or base flood depth entered in Item B9: <input type="checkbox"/> FIS Profile <input checked="" type="checkbox"/> FIRM <input type="checkbox"/> Community Determined <input type="checkbox"/> Other/Source: _____					
B11. Indicate elevation datum used for BFE in Item B9: <input type="checkbox"/> NGVD 1929 <input checked="" type="checkbox"/> NAVD 1988 <input type="checkbox"/> Other/Source: _____					
B12. Is the building located in a Coastal Barrier Resources System (CBRS) area or Otherwise Protected Area (OPA)? <input type="checkbox"/> Yes <input checked="" type="checkbox"/> No Designation Date: _____ <input type="checkbox"/> CBRS <input type="checkbox"/> OPA					

ELEVATION CERTIFICATE

IMPORTANT: In these spaces, copy the corresponding information from Section A.			FOR INSURANCE COMPANY USE
Building Street Address (including Apt., Unit, Suite, and/or Bldg. No.) or P.O. Route and Box No. 206 SANDY ST			Policy Number:
City WAVELAND	State Mississippi	ZIP Code 39576	Company NAIC Number

SECTION C – BUILDING ELEVATION INFORMATION (SURVEY REQUIRED)

C1. Building elevations are based on: Construction Drawings* Building Under Construction* Finished Construction
 *A new Elevation Certificate will be required when construction of the building is complete.

C2. Elevations – Zones A1–A30, AE, AH, A (with BFE), VE, V1–V30, V (with BFE), AR, AR/A, AR/AE, AR/A1–A30, AR/AH, AR/AO.
 Complete Items C2.a–h below according to the building diagram specified in Item A7. In Puerto Rico only, enter meters.

Benchmark Utilized: USM NETWORK Vertical Datum: NAVD 1988

Indicate elevation datum used for the elevations in items a) through h) below.

NGVD 1929 NAVD 1988 Other/Source: _____

Datum used for building elevations must be the same as that used for the BFE.


Check the measurement used.

- a) Top of bottom floor (including basement, crawlspace, or enclosure floor) 15.1 feet meters
- b) Top of the next higher floor 25.6 feet meters
- c) Bottom of the lowest horizontal structural member (V Zones only) N/A feet meters
- d) Attached garage (top of slab) N/A feet meters
- e) Lowest elevation of machinery or equipment servicing the building (Describe type of equipment and location in Comments) 24.9 feet meters
- f) Lowest adjacent (finished) grade next to building (LAG) 12.7 feet meters
- g) Highest adjacent (finished) grade next to building (HAG) 12.9 feet meters
- h) Lowest adjacent grade at lowest elevation of deck or stairs, including structural support 12.8 feet meters

SECTION D – SURVEYOR, ENGINEER, OR ARCHITECT CERTIFICATION

This certification is to be signed and sealed by a land surveyor, engineer, or architect authorized by law to certify elevation information. I certify that the information on this Certificate represents my best efforts to interpret the data available. I understand that any false statement may be punishable by fine or imprisonment under 18 U.S. Code, Section 1001.

Were latitude and longitude in Section A provided by a licensed land surveyor? Yes No Check here if attachments.

Certifier's Name DUKE LEVY	License Number 01722
Title SURVEYOR	
Company Name DUKE LEVY & ASSOCIATES	
Address 4412 LEISURE TIME DRIVE	
City DIAMONDHEAD	State Mississippi
	ZIP Code 39525
Signature 	Date 08/29/2019
	Telephone (228) 467-5212



Copy all pages of this Elevation Certificate and all attachments for (1) community official, (2) insurance agent/company, and (3) building owner.

Comments (including type of equipment and location, per C2(e), if applicable)
 WO # 18-023-2
 BENCHMARK - A NAIL WITH A DISK SET IN A POWER POLE AT THE NORTH WEST CORNER OF THE PROPERTY AT AN ELEVATION OF 13.50' FEET.
 THE LOWEST MACHINERY SERVICING THE HOME IS AN A/C UNIT LOCATED ON THE NORTHWEST SIDE.

BUILDING PHOTOGRAPHS

OMB No. 1660-0008
Expiration Date: November 30, 2018

ELEVATION CERTIFICATE

See Instructions for Item A6.

IMPORTANT: In these spaces, copy the corresponding information from Section A.			FOR INSURANCE COMPANY USE
Building Street Address (including Apt., Unit, Suite, and/or Bldg. No.) or P.O. Route and Box No. 206 SANDY ST			Policy Number:
City WAVELAND	State Mississippi	ZIP Code 39576	Company NAIC Number

If using the Elevation Certificate to obtain NFIP flood insurance, affix at least 2 building photographs below according to the instructions for Item A6. Identify all photographs with date taken; "Front View" and "Rear View"; and, if required, "Right Side View" and "Left Side View." When applicable, photographs must show the foundation with representative examples of the flood openings or vents, as indicated in Section A8. If submitting more photographs than will fit on this page, use the Continuation Page.



Photo One

Photo One Caption




Photo Two

Photo Two Caption

ELEVATION CERTIFICATE

BUILDING PHOTOGRAPHS

Continuation Page

OMB No. 1660-0008
Expiration Date: November 30, 2018

IMPORTANT: In these spaces, copy the corresponding information from Section A.			FOR INSURANCE COMPANY USE
Building Street Address (including Apt., Unit, Suite, and/or Bldg. No.) or P.O. Route and Box No. 206 SANDY ST			Policy Number:
City WAVELAND	State Mississippi	ZIP Code 39576	Company NAIC Number

If submitting more photographs than will fit on the preceding page, affix the additional photographs below. Identify all photographs with: date taken; "Front View" and "Rear View"; and, if required, "Right Side View" and "Left Side View." When applicable, photographs must show the foundation with representative examples of the flood openings or vents, as indicated in Section A8.



Photo One

Photo One Caption

Photo Two

Photo Two

Photo Two Caption

WAVELAND

020 6389
Recorded in the Above
Deed Book & Page
06-18-2020 09:26:34 AM
Timothy A Kellar
Hancock County

NON-CONVERSION AGREEMENT with CITY OF WAVELAND, MISSISSIPPI

This DECLARATION made this 15th day of June 2020,
By Boudreaux (OWNER) having an address at 206 Sandy.


WITNESSETH:

WHEREAS, the Owner is the record owner of all that real property located at 162J-0-10-214.000
In the City of Waveland, MS, in the County of Hancock, designated in the Tax Records as 162J-0-10-214.000
WHEREAS, the Owner has applied for a permit to place a structure on that property that has an enclosed area below the base flood elevation constructed in accordance with the requirements of Article No. 5, Section "B" paragraph 5 of Waveland Floodplain Management Ordinance of Number 342 and under Permit Number 1900081.

WHEREAS, the Owner agrees to record this DECLARATION and certifies and declares that the following covenants, conditions and restrictions are placed on the affected property as a condition of granting the Permit, and affects rights and obligations of the Owner and shall be binding on the Owner, his heirs, personal representatives, successors, future owners, and assigns.

UPON THE TERMS AND SUBJECT TO THE CONDITIONS, as follows:

1. The structure or part thereof to which these conditions apply is:
2. At this site, the Base Flood Elevation is AEW+1 = 21 BFE feet above mean sea level, National Geodetic Vertical Datum.
3. Enclosed areas below the Base Flood Elevation shall be used solely for parking of vehicles, limited storage, or access to the building. All interior walls, ceilings and floors below the Base Flood Elevation shall be unfinished or constructed of flood resistant materials. Mechanical, electrical or plumbing devices shall not be installed below the Base Flood Elevation.
4. The walls of the enclosed areas below the Base Flood Elevation shall be equipped and remain equipped with openings as shown on the Permit.
5. The jurisdiction issuing the Permit and enforcing the Ordinance may take any appropriate legal action to correct any violation. Any alterations or changes from these conditions also may render the structure uninsurable or increase the cost for flood insurance.
6. A duly appointed representative of the City is authorized to enter the property for the purpose of inspecting the exterior and interior of the enclosed area to verify compliance with this Declaration. Such inspections will be conducted upon due notice to the Owner and no more frequently than once each year. More frequent inspections may be conducted if an annual inspection discovers a violation of the Permit.
7. Other conditions:



Heddi Marshall

I certify this instrument was filed on
06-18-2020 09:26:34 AM
and recorded in Deed Book
2020 at pages 6389 - 6389
Timothy A Kellar

In witness whereof the undersigned set their hands and seals this June day of June 2020.

A.J. Boudreaux (Print)

A.J. Boudreaux (Signature)
OWNER



My Commission Expires Dec. 31, 2023

(Print)

Timothy A. Kellar (Signature)
WITNESS

Chancery Clerk
By [Signature] DC
Marshall



The Hospitality City

CERTIFICATE OF OCCUPANCY

CITY OF WAVELAND

This Certificate is issued pursuant to the requirements of the 2018 International Codes Council certifying that at the time of issuance, this structure was in compliance with the various ordinances of the City of Waveland regulating building construction or use.

Certificate #: 1800354

Issued to: BOUDREAU, AJ & BETH

Building Address: 206 SANDY ST

City, State, Zip: WAVELAND, MS 39576

Issued Date: 06/16/2020

Expires: End of occupancy

Occupancy Type: SINGLE FAMILY RESIDENTIAL

Sprinkler System Required: NO

Special Conditions: NO



Building Official

6-16-20

Date