CITY OF WAVELAND APPLICATION FOR BUILDING AND MODULAR HOME PERMITS

1. You must complete the City of Waveland Application for Building Permit in its entirety.
   No permit of any kind will be issued without the proper documentation.

2. Two (2) sets of plans and specifications.

3. One (1) copy of current survey by surveyor licensed in the State of Mississippi.

4. Application to the Flood Plain Administrator.

5. FEMA Elevation Certificate.

6. V-Zone Building Design and Performance Certificates.

7. Zoning certification from current zoning maps.

8. Erosion Control Map of property.

9. City of Waveland Development Permit.

In addition to the aforementioned list; modular homes are also required to meet the following criteria:

1. Engineered Foundation must be submitted.
2. Present Plans with Fire Marshall Seal of Approval.
3. Submit Letter from the State Fire Marshall.

WAYNESBORO

Application for Building Permit

Estimated Valuation: _____

___ Single Family Res. ___ Multi Fam. Res. ___ Small Commercial . ___ Large Commercial ___ Industrial

Project (ex: Waffle House) :_____
Use address if you don't have a project name

Address: _____

Owner Information *(if you've already been entered into the new system, just list name only)*

Last Name: _____ First: _____ Middle Initial _____

Address: _____

City: _____ State: ____ Zip: _____ Phone: _____

Contractor Information *(if you've already been entered into the new system, just list Contractor only)*

Contractor: _____
Contractor Business Name

License #: _____ State / City (circle one) Expiration Date: _____

Address: _____

City: _____ State: ____ Zip: _____ Phone: _____

Permit Information

Type of Work: __ New Const. __ Addition __ Remodeling __ Demolition __ Other

Description of Work: _____

Use of Building: _____

Square Feet: _____ Number of Stories: _____ Number of Units: _____

Type of Const: __ Wood __ Brick __ Steel __ Concrete __ Stone

Historical District: _____ Current Zoning: _____ Parcel #: _____

Present Use: _____ Proposed Use: _____ Conforming: Yes ___ No ___

I hereby make application for permit to perform the work as described herein and if permit is granted I agree to conform to all regulations and ordinances of the City pertaining thereto and in accordance with the plans submitted.

Applicants Signature: _____ Approved By: _____

Remarks: _____

_____

City of Waveland
Floodplain Development Permit

NAME OF APPLICANT(s):_____

PHONE #:_____

1. Address of Development Site:_____
2. Type of Development:_____

___Filling ___Grading
___Excavation ___Routine Maintenance
___Minor Improvement ___Substantial Improvement

3. Pre-Improvement Value of Structure:_____ %Damage:_____
   Cost of Improvement:_____
4. Description of Development:_____
5. Is Property Located in designated Floodway? YES____ NO____

IF YES, AND SUBSTANTIAL IMPROVEMENT OR NEW CONSTRUCTION, CERTIFICATION MUST BE PROVIDED PRIOR TO THE ISSUANCE OF A PERMIT TO DEVELOP THE PROPOSED DEVELOPMENT WILL RESULT IN NO INCRESE IN THE BASE (100) YEAR FLOOD ELEVATION.

		YES	NO
6.	Is Property Located in a Designated Floodway Fringe?	_____	_____
7.	Elevation/Flood Proofing requirement:	_____	_____

8. Elevation of Base (100 year) Flood _____
9. Elevation of the Proposed Development Site: _____

THIS PERMIT IS ISSUED WITH THE CONDITION THAT THE LOWEST FLOOR (INCLUDING THE BASEMENT FLOOR) OF ANY NEW OR SUBSTANTIALLY IMPROVEMENT RESIDENTIAL BUILDING WILL BE ELEVATED A MINIMUM OF ONE FOOT ABOVE THE BASE (100 YEAR) FLOOD ELEVATION. IF THE PROPOSED DEVELOPMENT IS A NON-RESIDENTIAL BUILDING THIS PERMIT IS ISSUED WITH CONDITION THAT THE LOWEST FLOOR (INCLUDING THE BASEMENT FLOOR) WILL BE ELEVATED OR FLOODPROOFED ABOVE THE BASE (100 YEAR) FLOOD ELEVATION.

10. FIRM Panel Number: FIRM Zone: FIRM Revision Date:
11. Source of Base Flood Elevation Data (if not available on FIRM):
12. List Any Other Permits That May Be Required:

ALL PROVISION OF THE CITY OF WAVELAND FLOOD DAMAGE PREVENTION ORDINANCE NUMBER 342 SHALL BE COMPLIED WITH.

THIS PERMIT IS ISSUED WITH THE CONDITION THAT THE DEVELOPER/PROPERTY OWNER WILL PROVIDE CERTIFICATION BY A REGISTERED ENGINEER, ARCHITECT OR LAND SURVEY THAT THE LOWEST FLOOR (INCLUDING THE BASEMENT FLOOR) "AS BUILT" ELEVATION OF ANY NEW OR SUBSTANTIALLY IMPROVED BUILDING COVERED BY THIS PERMIT. THAT THE FLOODPLAIN VENTING AFFIDAVIT IS EXECUTED. THE NONCONVERSION AGREEMENT IS EXECUTED AND RECORDED IN THE DEED OF THE PROPERTY WITH THE CLERK OF HANCOCK COUNTY.

PLANS AND SPECIFICATION APPROVED:

_____ _____

SIGNATURE OF DEVELOPER/ PROPERTY OWNER

CITY OF WAVELAND FLOODPLAIN MANAGER

VERY IMPORTANT INFORMATION

CITY OF WAVELAND

CHECK LIST FOR ELEVATION CERTIFICATES

If your property is located in an A-zone you will need the following elevation certificates:

1. **The first certificate will be required upon submitting your building plans, it should be marked (x) based on construction drawings.**
2. **The second certificate will be required prior to your rough-in inspections, it should be marked (x) building under construction. This will verify the top of the bottom floor, etc.**
3. **The third certificate will be required prior to temporary power, it should be marked (x) finished construction. This will verify all elevations as well as the location of the machinery/equipment.**

THE ELEVATION CERTIFICATES MUST BE SUBMITTED TO THE BUILDING DEPARTMENT AS OUTLINED BEFORE INSPECTIONS ARE PERFORMED.

If your property is located in a V-zone you will need the following elevation certificates and v-zone certificate.

1. **The first certificate will be required upon submitting your building plans, it should be marked (x) based on construction drawings.**
2. **The second certificate will be required prior to your rough-in inspections, it should be marked (x) building under construction. This will verify the bottom of lowest horizontal structural member (V zones only), etc. The V zone certificate is also required at this time. The V zone certificate must be completed by an registered engineer.**
3. **The third certificate will be required prior to temporary power, it should be marked (x) finished construction. This will verify all elevations as well as the location of the machinery/equipment.**

THE ELEVATION CERTIFICATES/V ZONE CERTIFICATE MUST BE SUBMITTED TO THE BUILDING DEPARTMENT AS OUTLINED BEFORE INSPECTIONS ARE PERFORMED.

THE ELEVATION CERTIFICATE/V ZONE CERTIFICATE MUST BE SUBMITTED TO THE BUILDING DEPARTMENT AS OUTLINED BEFORE INSPECTIONS ARE PREFORMED.

--- ---

Building Official Applicants Signature

The Hospitality City

BUILDING/ZONING DIVISION
P.O. Box 539
Waveland, Ms 39576
228-466-2549

The City of Waveland requires that you adhere to the following during new construction or remodeling:

1. The property must have a dumpster and port-o-let on site before the first inspection is performed.

2. Silt fencing must be erected around the property and remain there, until it is vegetated. The fence must be embedded 4-6" into the ground.

3. Prior to requesting final inspection, you are required to make sure all inspections /corrections have been performed. The site must have seed or sod before receiving an Occupancy Certificate.

4. All re-inspection fees, if any, must be paid before the Occupancy Certificate will be issued.

_____
Owner/ Contractor

_____
Witness

_____
Date

WAVELAND

City of Waveland
Zoning / Planning
Building Department
301 Coleman Avenue
Waveland, Ms. 39576

OWNER/TENANT CERTIFICATE OF COMPLIANCE

STREET ADDRESS: _____ COUNTY: _____

Subdivision: _____ Lot: _____ Parcel: _____

PROPERTY OWNER: _____

Address: _____ Phone: _____

City: _____ State: _____ Zip: _____

*****NOTICE*****

It is highly recommended that you contract this project with a licensed contractor. Acting as your own contractor makes you responsible for all construction and all code requirements. You may not have any recourse against anyone you hire to do the work. You could possibly have liability should anyone become injured during the course of construction as well as warranty requirements as per State Law. Please reconsider acting as your own contractor before signing this acknowledgement.

THE UNDERSIGNED HEREBY CERTIFIES UNDER PENALTY FOR PERJURY THAT:

1. I am the legal owner of record of the property described above.

2. I am familiar with construction codes, city ordinances and state laws applicable to such construction activity.

3. All work must be completed in conformance with current applicable construction codes and must pass inspections by Inspectors hired by the City of Waveland.

4. I agree to pay a re-inspection fee for any re-inspection required as a result of the work not being ready for inspection or not being in conformance with the applicable code when inspected.

5. If after the work has been inspected the Building Department determines that I do not have the knowledge and/or experience to complete the work in conformance with applicable construction codes, the Building Department may stop the work and require me to engage a licensed and bonded contractor to complete the work.

DATE: _____ SIGNATURE: _____, OWNER

City of Waveland
Public Works Department

301 Coleman Ave.
Waveland, MS. 39576
Office: (228) 467-9248 – Fax: (228) 467-9845

An Ordinance of the City of Waveland, Mississippi Providing Standards for Erosion and Sediment Control And Post Construction Runoff

The purpose of the Erosion and Sediment Control Plan is to aid developers in maintaining soils on the construction site and to avoid the migration of soils and sediment offsite into waterways, drainage channels and storm water conveyance system, thereby impairing water quality and providing a barrier to drainage.

No person shall construct, enlarge, alter, repair or maintain grading, excavation, or fill, or cause the same to be done, contrary to or in violation of any terms of this ordinance. Any person found to be in violation of any of the terms and provisions of the erosion and sediment control and per and post construction runoff ordinance shall be found guilty of a misdemeanor and subject to a fine not to exceed $500.00, or imprisoned for no more than ninety (90) days, or both. A continuance of a violation without reasonable effort on the part of the defendant to correct same shall be and constitute a new and separate offense each day.

If the Public Works Director or the City of Waveland, Building Official shall fine that the provisions of the Ordinance are violated, the person responsible for such violation shall be notified in writing, indicating the nature of the violation and ordering action necessary to correct it. Among those actions which he/she shall order is discontinuance of any actions on site. In such case that the Public Works Director or the Building Official is left without any further recourse but to seek police assistance, he may call upon the City of Waveland Police Department to furnish him with necessary police personnel tom fulfill his duties.

Inspections of sediment control measures shall be made before anticipated storm events and within 24 hours after the end of a storm event of 0.5 inches or greater, and at least once every 14 days. Deficiencies identified as a result of the inspection shall be repaired before the next rain event if possible, but in on case more than seven days after the need is identified.

Temporary Construction Access:

- Stone Size: ASTM D448 Size #1 – (1" to 3" Diameter)
- Pad Thickness: 6" Minimum
- Pad Length: 50" Minimum
- Pad Width: 20' Minimum
- Include vehicle washing area if necessary

Unless noted otherwise, all disturbed areas are to be fertilized, seeded and mulched no more than 14 days after completion of grading operations.

CITY OF WAVELAND
PUBLIC WORKS DEPARTMENT

301 Coleman Avenue
P.O. Box 509
Waveland, MS 39576
Office: (228) 467-9249 Fax: (228) 467-9845

STORMWATER RUNOFF/EROSION CONTROL PLAN

CONTRACTOR IS RESPONSIBLE FOR COMPLYING WITH ALL LOCAL AND STATE EROSION AND SEDIMENT CONTROL REQUIREMENTS.

EROSION CONTROL MEASURES SHOWN HEREON ARE MINIMUM MEASURES. ADDITIONAL EROSION AND SEDIMENT CONTROL MAY BE REQUIRED BASED ON CONSTRUCTION SEQUENCE AND SITE CONDITIONS.

PRE-CONSTRUCTION VEGETATIVE GROUND COVER SHALL NOT BE DESTROYED, REMOVED OR DISTURBED MORE THAN 20 CALENDAR DAYS PRIOR TO GRADING OR EARTH MOVING UNLESS THE AREA IS SEEDED AND/OR MULCHED OR OTHER TEMPORARY COVER IS INSTALLED.

CLEARING AND GRUBBING SHALL BE HELD TO THE MINIMUM NECESSARY FOR GRADING AND EQUIPMENT OPERATION.

EROSION AND SEDIMENT CONTROL MEASURES SHALL BE IN PLACE AND FUNCTIONAL BEFORE EARTH MOVING OPERATIONS BEGIN, AND MUST BE MAINTAINED THROUGHOUT THE CONSTRUCTION PERIOD. TEMPORARY MEASURES MAY BE REMOVED AT THE BEGINNING OF THE WORK DAY, BUT MUST BE REPLACED AT THE END OF THE WORK DAY.

PICK UP LITTER, CONSTRUCTION DEBRIS, AND CONSTRUCTION CHEMICALS THAT MIGHT BE EXPOSED TO STORMWATER PRIOR TO ANTICIPATED STORM EVENTS TO PREVENT THESE FROM BECOMING A POLLUTANT SOURCE FOR STORMWATER.

IF SEDIMENT ESCAPES THE CONSTRUCTION SITE, OFF-SITE ACCUMULATIONS OF SEDIMENT THAT HAVE NOT REACHED A STREAM SHALL BE REMOVED AT A FREQUENCY SUFFICIENT TO MINIMIZE OFFSITE IMPACTS. APPROPRIATE PERMISSIONS MUST BE OBTAINED BEFORE ENTERING ONTO PRIVATE PROPERTY.

REMOVE SEDIMENT FROM SEDIMENT TRAPS, SILT FENCES, SEDIMENTATION PONDS, AND OTHER SEDIMENT CONTROLS AS NECESSARY, AND WHEN DESIGN CAPACITY HAS BEEN REDUCED BY 50 PERCENT.

MUDDY WATER PUMPED FROM EXCAVATIONS SHALL BE HELD IN SETTLING BASINS OR FILTERED PRIOR TO DISCHARGE INTO SURFACE WATERS.

Standard Erosion Control Plan
for 1 & 2 Family Dwelling Construction Sites

According to City of Waveland Erosion Control Ordinance, a soil erosion control plan needs to be submitted and approved prior to the issuance of building permits for ground disturbance activities in the city. This Standard Erosion Control Plan is provided to assist in meeting this requirement.

SAMPLE LAYOUT

Instructions:

1. Complete this plan by filling in requested information, completing the site diagram and marking (✓) appropriate boxes on the inside of this form.
2. In completing the site diagram, give consideration to potential erosion that may occur before, during, and after grading. Water runoff patterns can change significantly as a site is reshaped.
3. Submit this plan at the time of building permit application.

Site Diagram

Scale: 1 inch = 20 feet

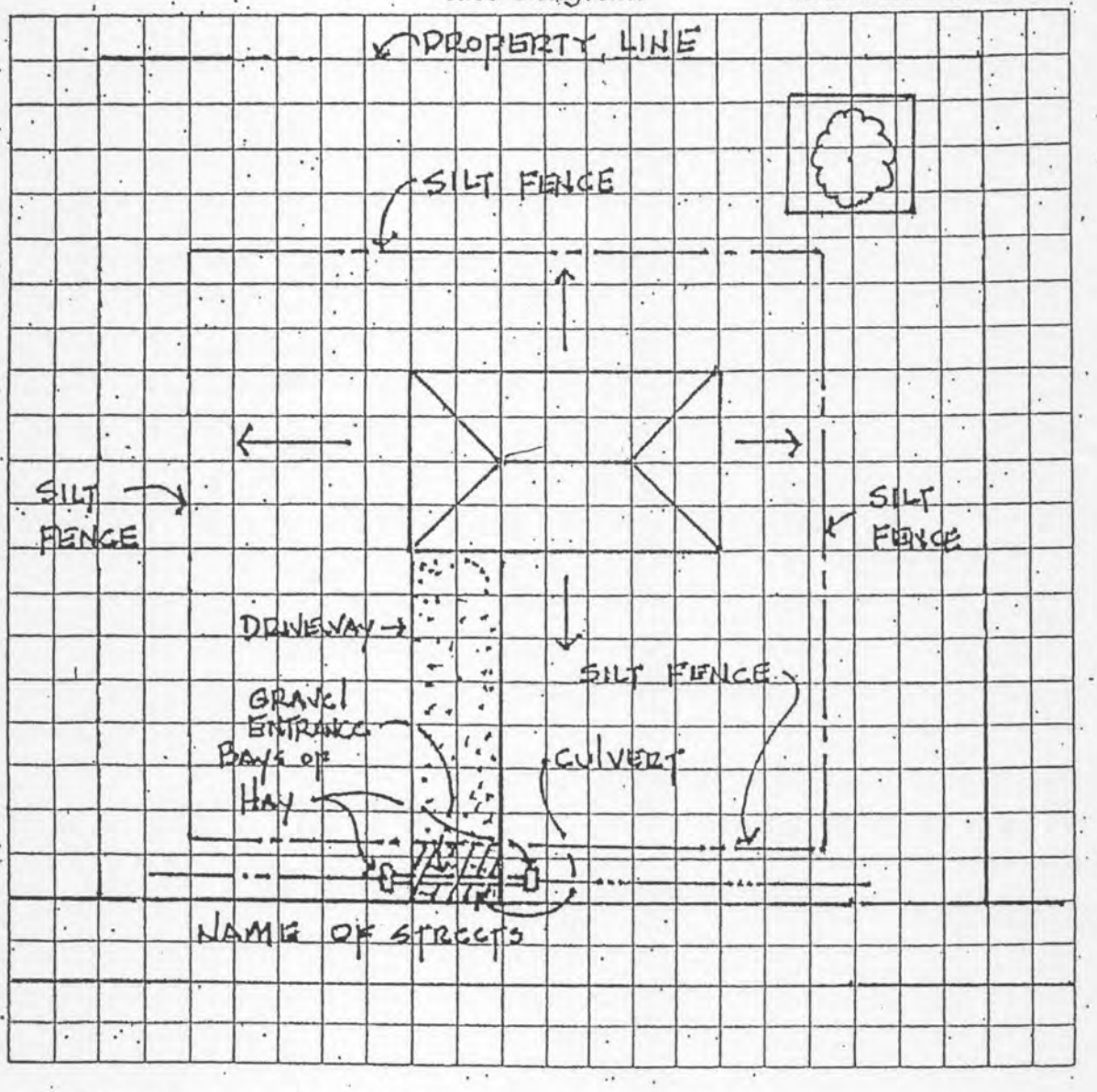

EROSION CONTROL PLAN LEGEND

- PROPERTY LINE
- EXISTING DRAINAGE
- TD TEMPORARY DIVERSION
- FINISHED DRAINAGE
- LIMITS OF GRADING
- SILT FENCE
- STRAW BALES
- GRAVEL
- (1) VEGETATION SPECIFICATI
- TREE PRESERVATI
- STOCKPILED SOIL

Please indicate north by completing the arrow below.

N

PROJECT LOCATION ADDRESS

BUILDER NAME OWNER NAME

PHONE:

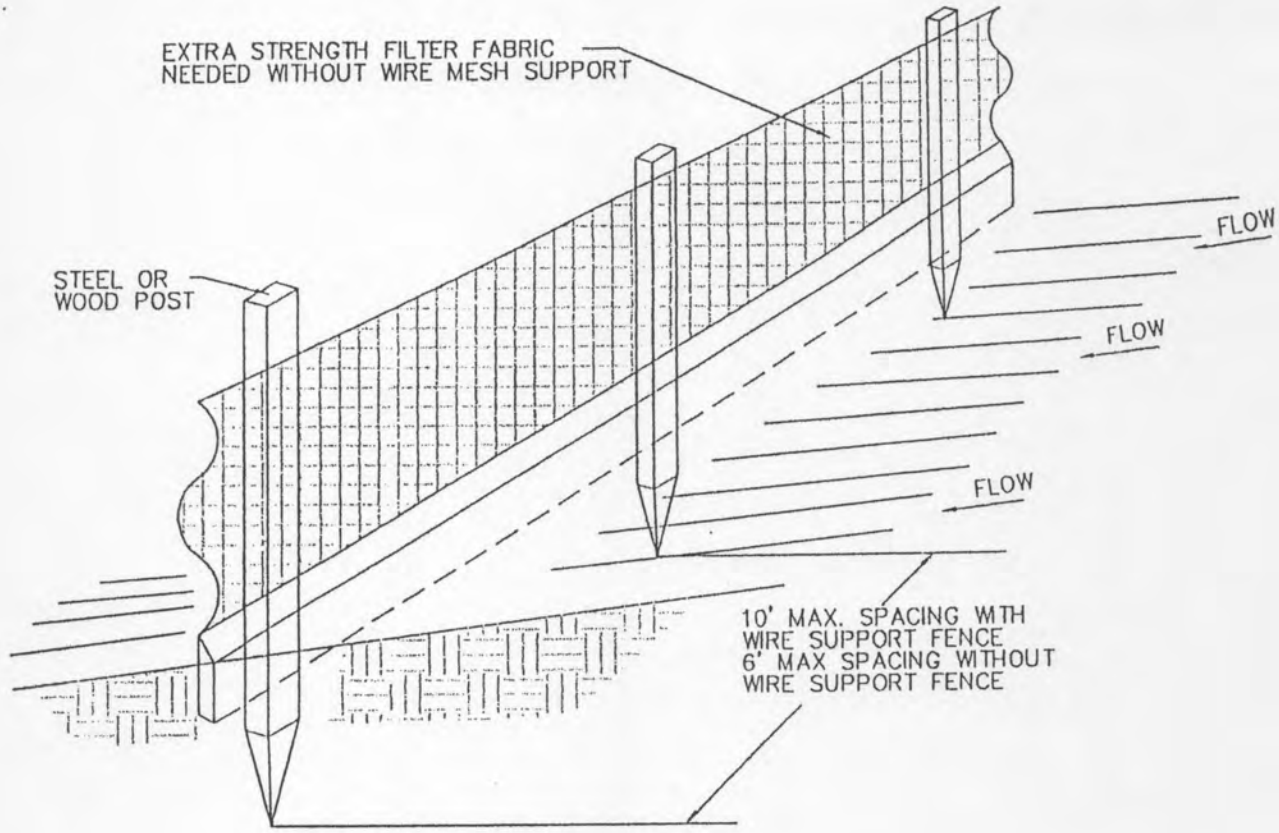

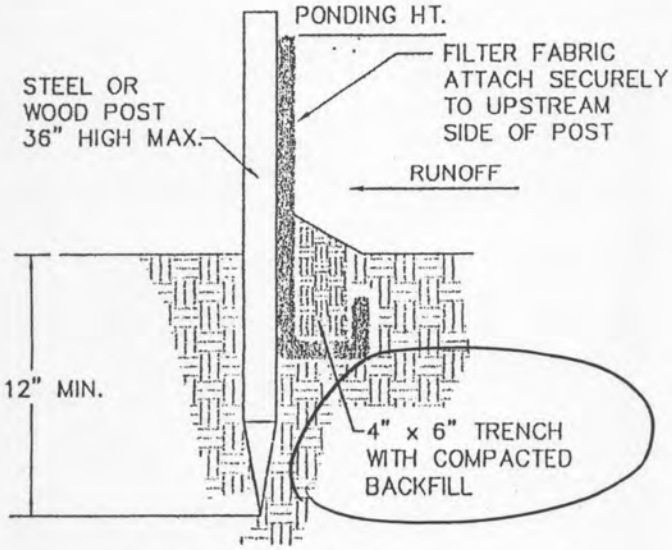

STANDARD DETAIL
TRENCH WITH NATIVE BACKFILL

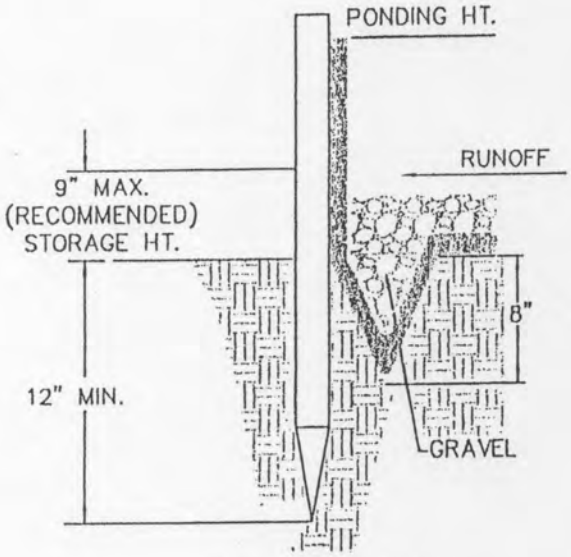

ALTERNATE DETAIL
TRENCH WITH GRAVEL

NOTES:
1. INSPECT AND REPAIR FENCE AFTER EACH STORM EVENT AND REMOVE SEDIMENT WHEN NECESSARY.
2. REMOVED SEDIMENT SHALL BE DEPOSITED TO AN AREA THAT WILL NOT CONTRIBUTE SEDIMENT OFF-SITE AND CAN BE PERMANENTLY STABILIZED.
3. SILT FENCE SHALL BE PLACED ON SLOPE CONTOURS TO MAXIMIZE PONDING EFFICIENCY.

INSTALLING A FILTER FABRIC FENCE

BLOCK NAME/LOCATION: F:\DETAILS\EROSION_CONTROL\FILTER_FABRIC_INSTAL2.DWG

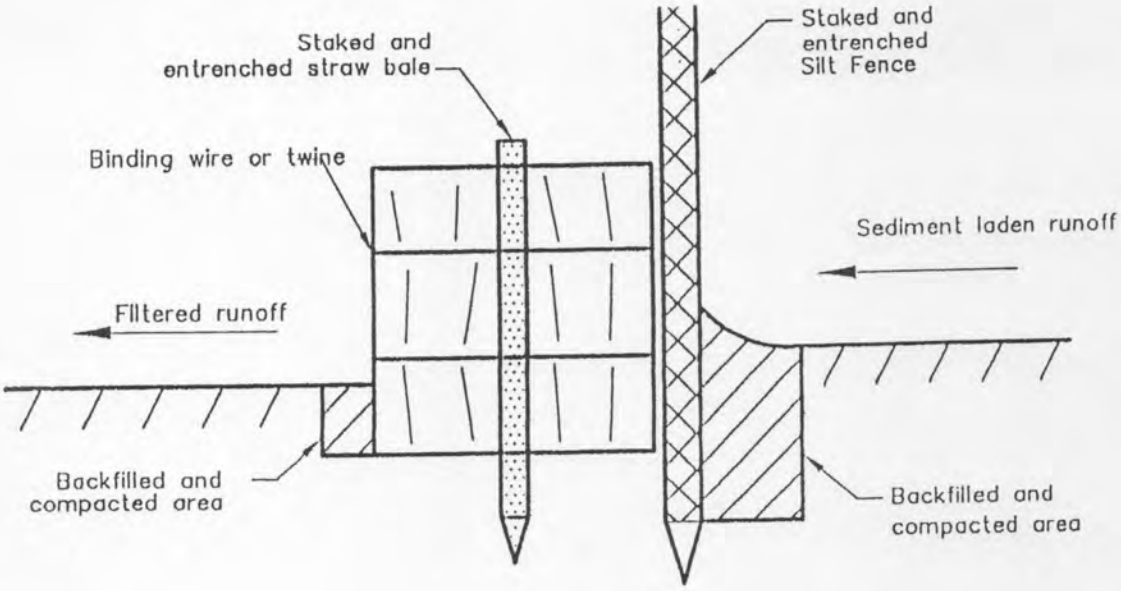

Combination Sediment Barrier Detail

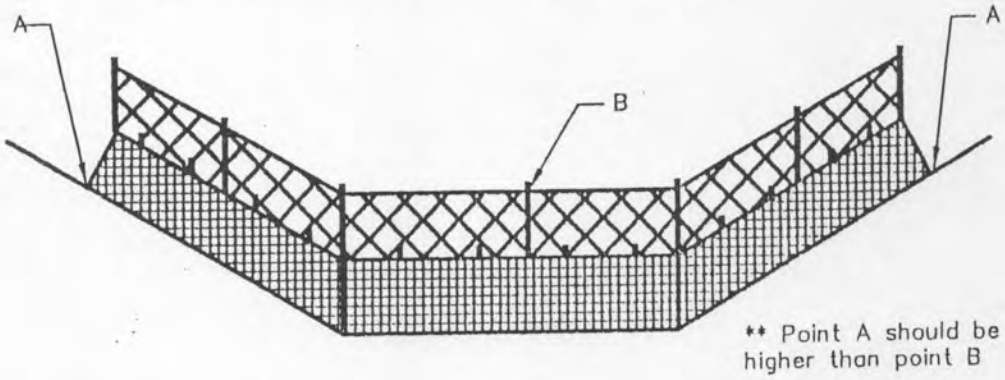

Proper Combination Barrier Placement in
Ditches and Drainageways (Channel Flow Application)

COMBINATION SEDIMENT BARRIER DETAIL

LOCK NAME/LOCATION: F:\DETAILS\EROSIN_CONTROL\COMBINATION_BARRIER.DWG

heet Flow Application

mbination barriers should be placed as close to the contour as ssible so that water will not concentrate at low points and cause the rier to fail.

silt fence and bales shall be installed in a trench cut approximately nches deep. The trench should be excavated slightly larger than the e width to accommodate silt fence stakes. The barrier height shall a minimum of 16 inches above the original ground surface.

fence shall be installed on the upstream side of the trench and ked so that the bottom 6 inches are BELOW the ground surface. etch it taut between each stake. Bales should be placed on their es (so twine doesn't contact soil) and butt tightly against the silt ce. Backfill and compact soil in the trench to properly anchor the rier. DO NOT stake silt fence to existing ground surface and place es behind it!

the barrier extends farther than the 100 foot section of silt fence, ms between sections shall be overlapped with the end stakes of each tion wrapped together BEFORE driving into the ground.

prevent water ponded by the barrier from flowing around the ends, rt and finish the trench excavation slightly upslope from the contour. barrier ends should be at a higher elevation when installation is mplete.

Channel Flow Application (Ditches, Ect.)

The use of this barrier in concentrated flows will be acceptable as long as all the above specifications are followed. Because of the higher potential for failure, it is even more important that the installation be done properly.

The barrier must extend far enough up the side slopes of channels to avoid end run. Plan on a minimum of 5 bales in a typical ditch line, making sure the barrier ends are above normal flow heights.

DO NOT USE in an existing stream or in channels that obviously carry very high velocity flows during rain events. Continual flows deteriorate the bales and it is not the location for trapping sediment. Chances are most accumulated material will get washed downstream and defeat the purpose of the BMP.

Maintenance

Weekly inspections of the combination barriers is required. Barriers shall also be inspected after rain events for signs of failure. Prolonged rainfalls require daily inspections, even if construction has been temporarily halted. Necessary repairs to barriers shall be initiated promptly to maintain effective sediment trapping capability.

Sediment deposits should be removed when the level of deposition reaches approximately 1/2 the height of the barrier. When stabilization above the barrier has been completed, remaining sediment deposits can be blended into the final grade, then seeded and mulched.

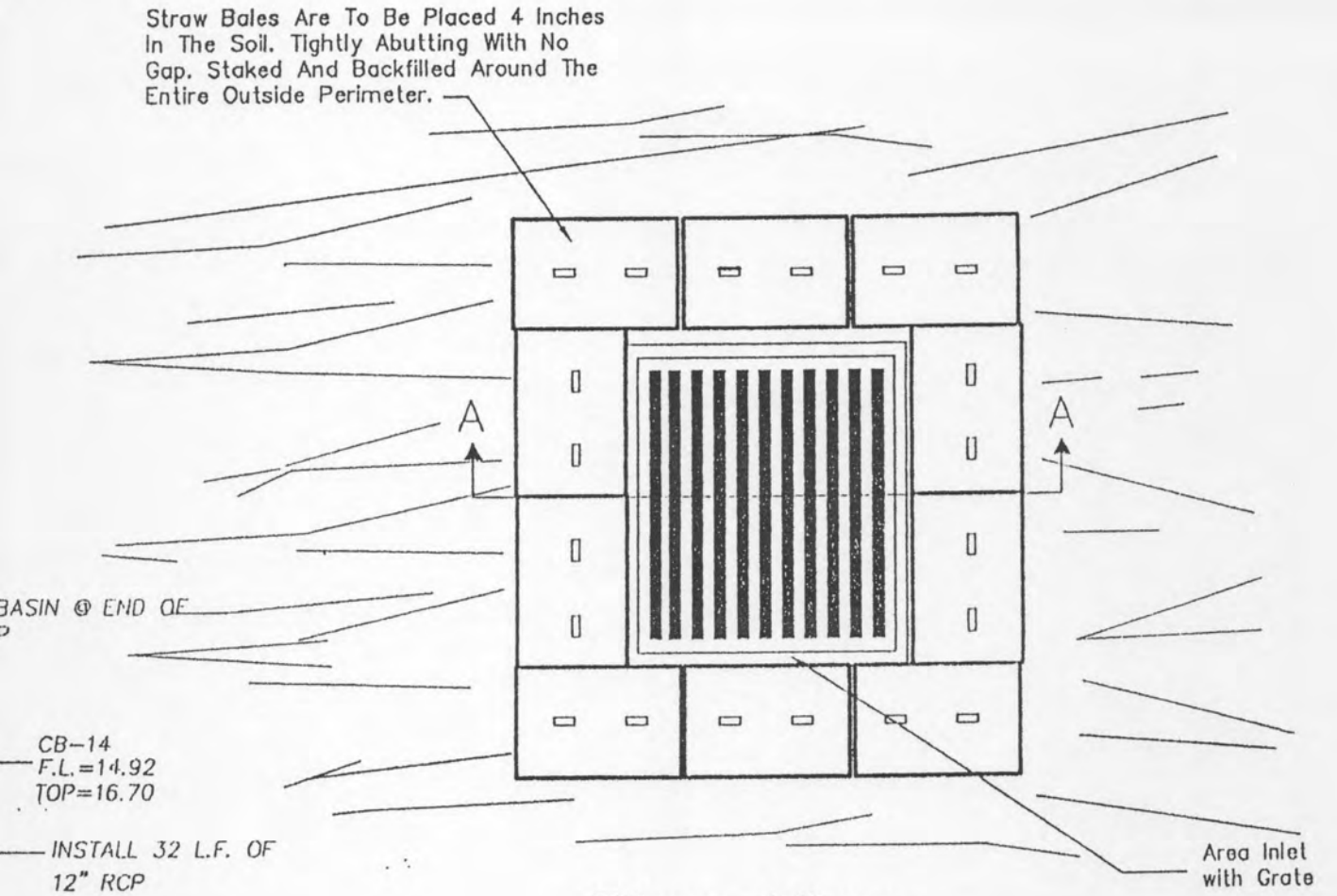

Plan View

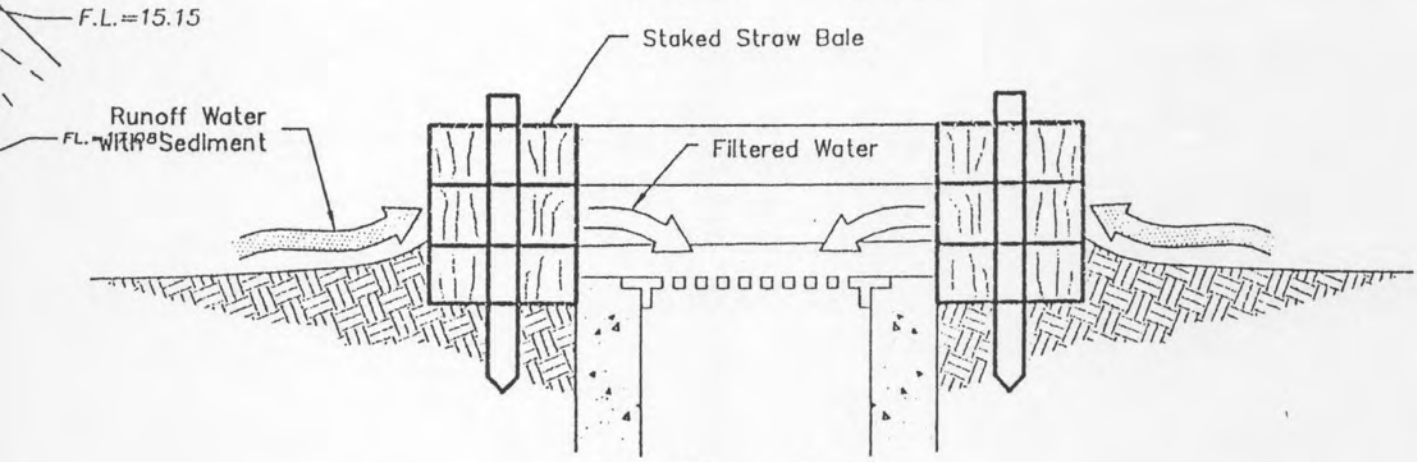

Section A-A

This method of inlet protection is applicable where the inlet drains a relatively flat area (slopes no greater than 5%) where sheet or overland flows (not exceeding 0.5 cfs) are typical. The method shall not apply to inlets receiving concentrated flows, such as stree or highway medians.

TEMPORARY STRAWBALE SEDIMENT BARRIER AT INLET

BLOCK NAME/LOCATION: F:\DETAILS\EROSION_CONTROL\STRAWBALE_BARRIER_INLET.DWG

EQUAL TO VULCAN FOUNDRY
V-5732 FG GRATE @ CATCH BASINS
USE SOLID COVER @ JUNCTION BOXES

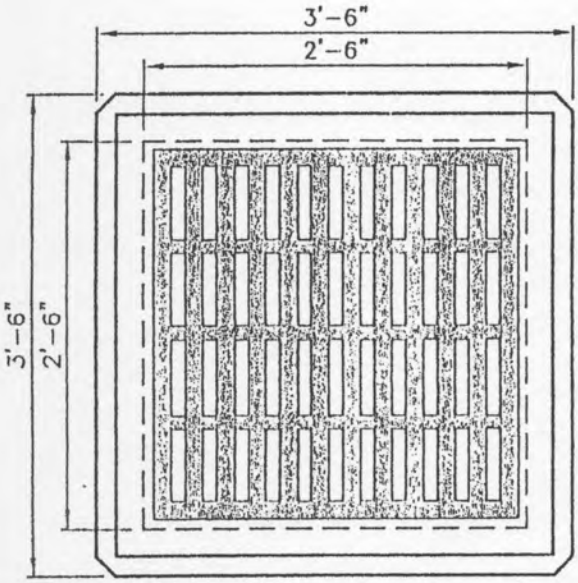

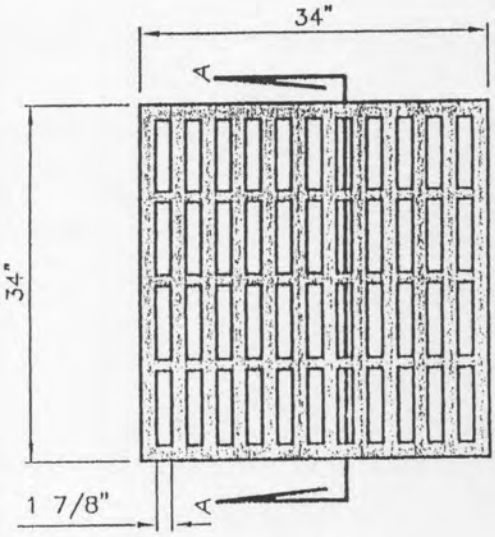

PLAN VIEW OF GRATE

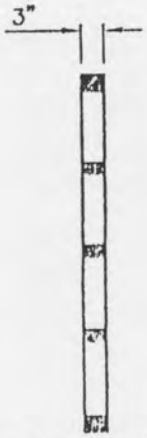

SECTION VIEW "A"

TOP ELEV. AS CALLED FOR ON DRAINAGE PLAN

EQUAL TO VULCAN FOUNDRY
V-5732 FG GRATE @ CATCH BASINS
USE SOLID COVER @ JUNCTION BOXES

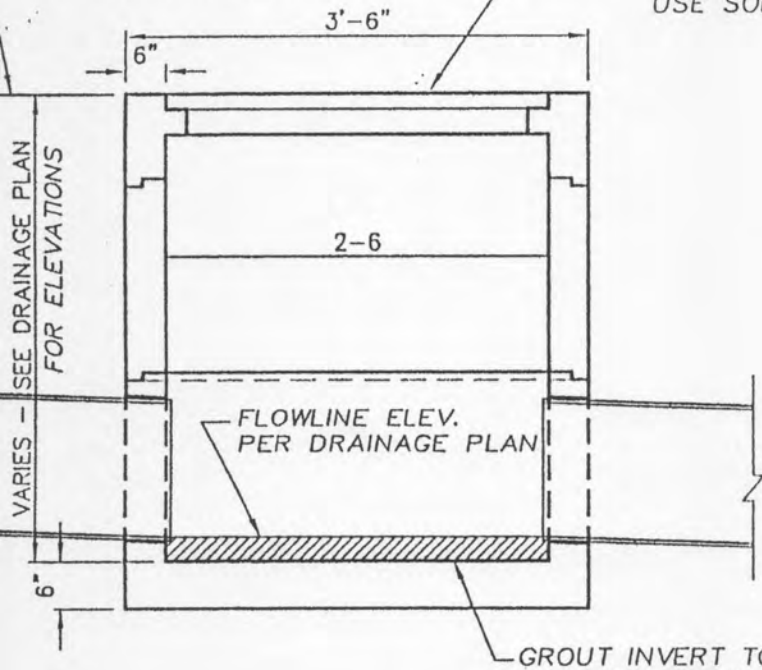

SECTION "A" VIEW OF BASE



ELEVATION FRAME

RECAST CONCRETE DROP INLET DETAIL

SHTO HS 20-44 LOADING CRITERIA REQUIRED)

Standard Erosion Control Plan
for 1 & 2 Family Dwelling Construction Sites

According to City of Waveland Erosion Control Ordinance, a soil erosion control plan needs to be submitted and approved prior to the issuance of building permits for 1 & 2 family dwelling units in the city. This Standard Erosion Control Plan is provided to assist in meeting this requirement.

Instructions:

1. Complete this plan by filling in requested information, completing the site diagram and marking (✓) appropriate boxes on the inside of this form.
2. In completing the site diagram, give consideration to potential erosion that may occur before, during, and after grading. Water runoff patterns can change significantly as a site is reshaped.
3. Submit this plan at the time of building permit application.

Site Diagram

Scale: 1 inch = _____ feet



EROSION CONTROL PLAN LEGEND

- PROPERTY LINE
- EXISTING DRAINAGE
- TD TEMPORARY DIVERSION
- FINISHED DRAINAGE
- LIMITS OF GRADING
- SILT FENCE
- STRAW BALES
- GRAVEL
- (1) VEGETATION SPECIFICAT
- TREE PRESERVAT
- STOCKPILE SOIL

Please indicate north by completing the arrow below.

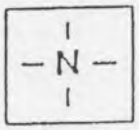

PROJECT LOCATION _____

BUILDER _____ OWNER _____

WORKSHEET COMPLETED BY _____ DATE _____

Planned | Not Planned

Indicate management strategy by checking(✓) the appropriate box:

Management Strategies

☐ ☐ Temporary stabilization of disturbed areas.

Note: It is recommended that disturbed areas and soil piles left inactive for extended periods of time be stabilized by seeding, or by other cover, such as tarping or mulching.

☐ Permanent stabilization of site by re-vegetation or other means as soon as possible (lawn establishment).

Indicate re-vegetation method: Seed ☐ Sod ☐ Other ☐ _____

Expected date of permanent re-vegetation: _____

Re-vegetation responsibility of: Builder ☐ Owner/Buyer ☐

Is temporary seeding or mulching planned? Yes ☐ No ☐

☐ ☐ Use of downspout and/or sump pump outlet extensions.

Note: It is recommended that flow from downspouts and sump pump outlets be routed through plastic drainage pipe to stable areas such as established sod or pavement.

☐ ☐ Trapping sediment during dewatering operations.

Note: Sediment-laden discharge water from pumping operations should be ponded behind a sediment barrier until most of the sediment settles out.

☐ Proper disposal of building material waste so that pollutants and debris are not carried off-site by wind or water.

☐ Maintenance of erosion control practices.

- Sediment will be removed from behind sediment fences and barriers before it reaches a depth that is equal to half the barrier's height.
- Breaks and gaps in sediment fences and barriers will be repaired immediately. Decomposing straw bales will be replaced (typical bale life is three months).
- All sediment that moves off-site due to construction activity will be cleaned up before the end of the same workday.
- All sediment that moves off-site due to storm events will be cleaned up before the end of the next workday.
- Gravel access drives will be maintained throughout construction.
- All installed erosion control practices will be maintained until the disturbed areas they protect are stabilized.

City of Waveland Plan Approval:

_____ _____

City Building Official Signature Date

EROSION CONTROL PLAN CHECKLIST

Completed | Not Applicable

Check (✓) appropriate boxes below, and complete the site diagram with necessary information.

Site Characteristics

☐ North arrow, scale, and site boundary. Indicate and name adjacent streets or roadways.

☐ ☐ Location of existing drainageways, streams, rivers, lakes, wellands or wells.

☐ ☐ Location of storm sewer inlets.

☐ Location of existing and proposed buildings and paved areas.

☐ The disturbed area on the lot.

☐ Approximate gradient and direction of slopes before grading operations.

☐ Approximate gradient and direction of slopes after final grading operations.

☐ ☐ Overland runoff (sheet flow) coming onto the site from adjacent areas.

Erosion Control Practices

☐ ☐ Location of temporary soil storage piles.

Note: Soil storage piles should be placed behind a sediment fence, a 10 foot wide vegetative strip, or should covered with a tarp or more than 25 feet from any downslope road or drainageway.

☐ Location of gravel access drive(s).

Note: Gravel drive should have 2 to 3 inch aggregate stone laid at least 7 feet wide and 6 inches thick. Driv should extend from the roadway 50 feet or to the house foundation (whichever is less).

☐ ☐ Location of sediment controls (filter fabric fence, straw bale fence or 10-foot wide vegetative strips) that v prevent eroded soil from leaving the site.

☐ ☐ Location of sediment barriers around on-site storm sewer inlets.

☐ ☐ Location of diversions.

Note: Although not specifically required by code, it is recommended that concentrated flow (drainageways) diverted (re-directed) around disturbed areas. Overland runoff (sheet flow) from adjacent areas grea than 10,000 sq. ft. should also be diverted around disturbed areas.

☐ ☐ Location of practices that will be applied to control erosion on steep slopes (greater than 12% grade).

Note: Such practices include maintaining existing vegetation, placement of additional sediment fenc diversions and re-vegetation by sodding or by seeding with use of erosion control mats.

☐ ☐ Location of practices that will control erosion in areas of concentrated runoff flow.

Note: Unstabilized drainageways, ditches, diversions, and inlets should be protected from erosion through of such practices as in-channel fabric or straw bale barriers, erosion control mats, staked sod, and r rip-rap. When used, a given in-channel barrier should not receive drainage from more than two acre unpaved area, or one acre of paved area. In-channel practices <u>should not</u> be installed in peren streams (streams with year-round flow).

☐ ☐ Location of other planned practices not already noted.

In accordance with the ordinance of the City of Waveland, Mississippi providing standards for erosion and sediment control and post construction runoff, and having read understanding the erosion and sediment control procedures as outlined above.

Project Location: _____

Builder: _____ Owner: _____

Approved by Public Works Director:

_____ Date: _____

STATE OF MISSISSIPPI
HANCOCK COUNTY
CITY OF WAVELAND

NOTICE, ACKNOWLEDGEMENT, RELEASE AND
HOLD HARMLESS INDEMNIFICATION AGREEMENT

I AGREE TO HOLD THE CITY OF WAVELAND HARMLESS FROM ANY ACTION FOR DAMAGES AND INDEMNIFY AND DEFEND THE CITY OF WAVELAND FROM MY DECISION TO KNOW WHERE YOUR PROPERTY LINES ARE LOCATED IF A SURVEY IS NOT PROVIDED.

I HEREBY ACKNOWLEDGE THE ASSOCIATED RISK OF NOT HAVING A SURVEY AT MY RESIDENCE AT _____ AND TAKE COMPLETE RESPONSIBILITY FOR ANY RESULTING DAMAGES. I HEREBY SPECIFICALLY RELEASE THE CITY OF WAVELAND FROM ANY LIABILITY ASSOCIATED WITH MY DECISION OF NOT HAVING A SURVEY FOR SETBACK PURPOSES.

WITNESS MY SIGNATURE, THIS THE _____DAY OF

_____

_____ _____
PRINT NAME SIGNATURE OF HOMEOWNER

_____ _____
PRINT NAME SIGNATURE OF CITY EMPLOYEE